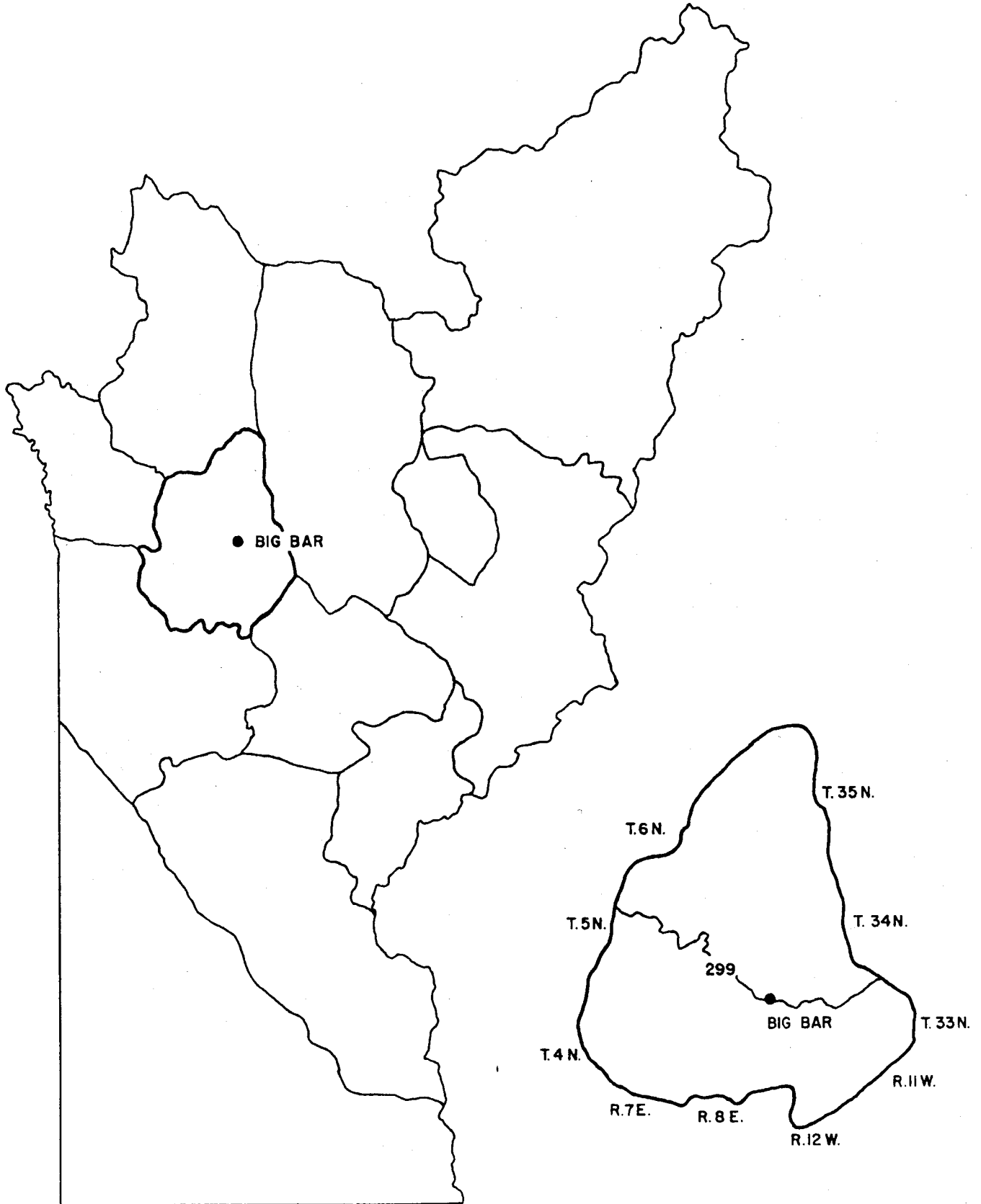


BIG BAR



BIG BAR COMMUNITY PLAN

MAP BOOKLET

INDEX

Sheet 1Big Flat/Rose Ranch

Sheet 2Big Bar/Cox Bar/Corral Bottom

Sheet 3Del Loma

Sheet 4Big French Creek/Cherry Flat

Sheet 5Manzanita Creek

Sheet 6Upper Big French Creek

Sheet 7Pony Mountain

Sheet 8Hyampom Mtn.

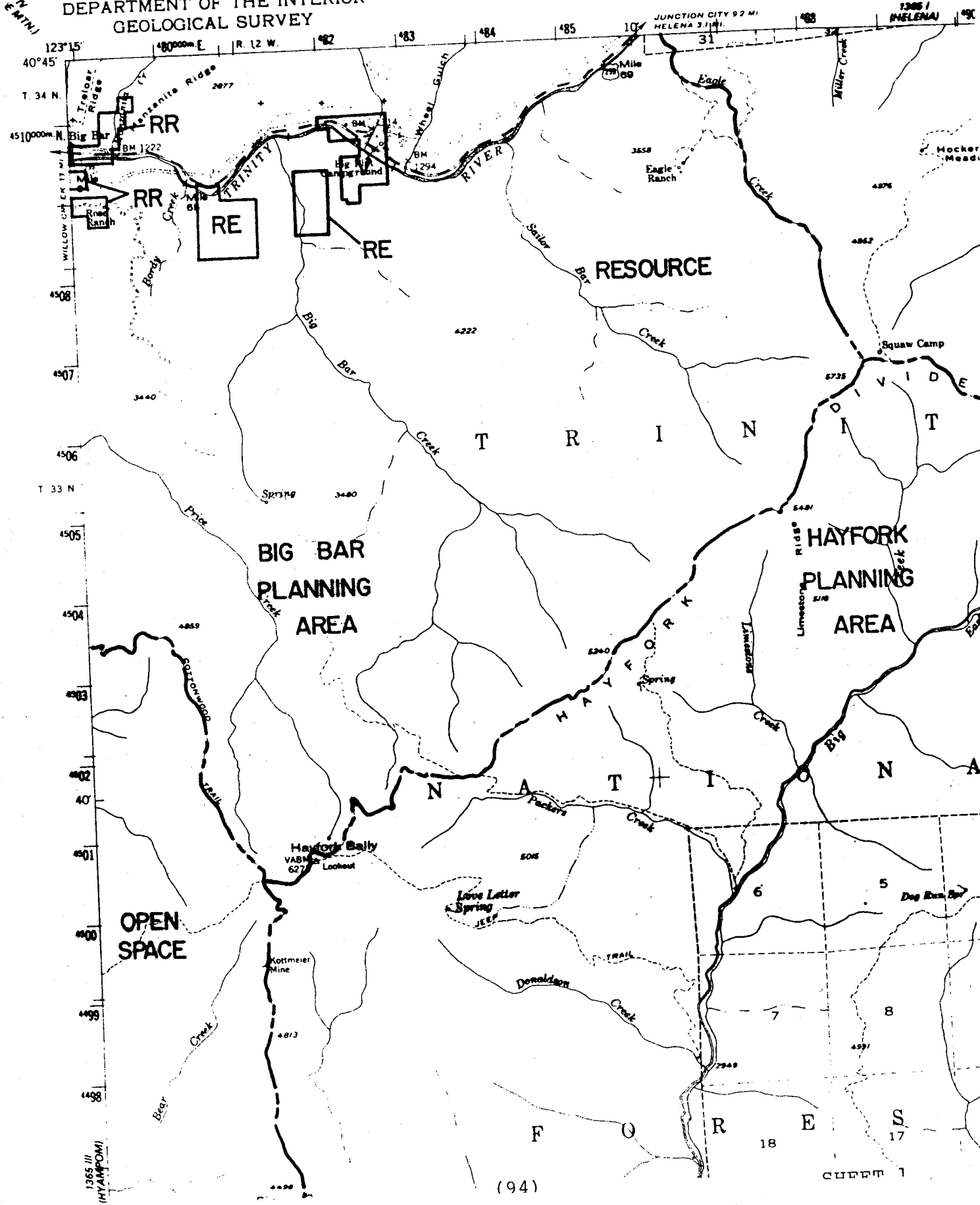
Sheet 9Sandy Bar

LEGEND

AG.....	Agriculture
OS	Open Space
RR	Rural Residential
RE.....	Resource
V	Village
AS.....	Acquisition Site
HS.....	Historical Site
ST	Special Treatment
NRP	National Register Potential
CEA	Critical Environ- mental Area
NL	National Landmark

UNITED STATES
DEPARTMENT OF THE INTERIOR
GEOLOGICAL SURVEY

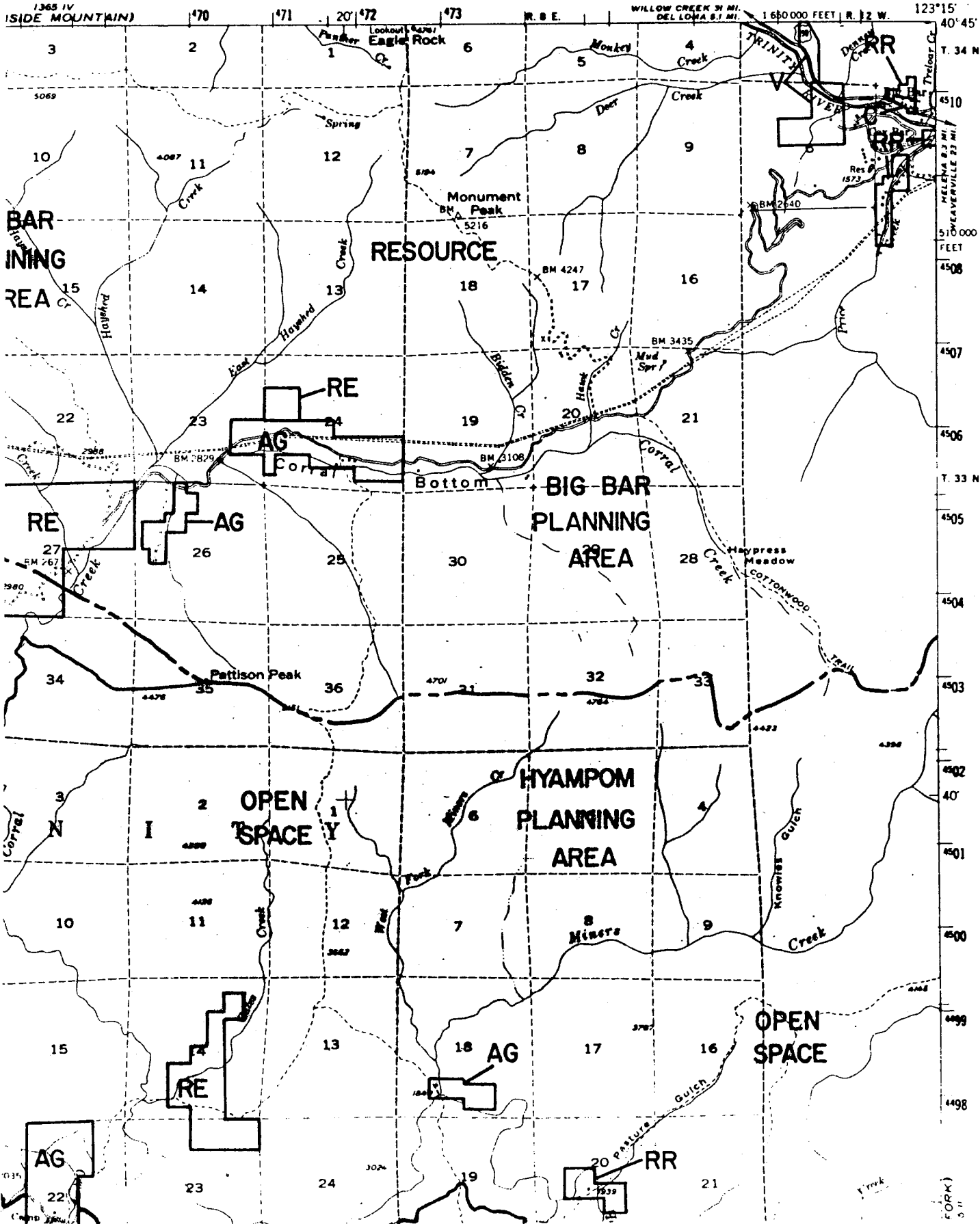
STATE OF CALIFORNIA
REPRESENTED BY THE
DIRECTOR OF PUBLIC LANDS



OF CALIFORNIA
 ESENTED BY THE
 R OF PUBLIC WORKS

HYAMPOM QUADRANGLE
 CALIFORNIA-TRINITY CO.
 15 MINUTE SERIES (TOPOGRAPHIC)

1365 I
 (MELENA)



3582

4257

55

5827

Hailstone
Camp

Green Mtn

Stove Camp

BIG BAR
PLANNING
AREA

DENNY
PLANNING
AREA

Spring

5126

China Peak

Brushy Mtn

6179

Panther
Camp

RESOURCE

RESOURCE

T I O N A L

T. 35 N.

(97)

Creek

Gulch

East
Fork

(HELENA)

4644

4801

4545

Buckhorn
Camp

5052

5401

R. 8 E.

R. 7 E.

4294

Salt Log
Spr

Cherry Flat

T 6 N
T 5 N

3390

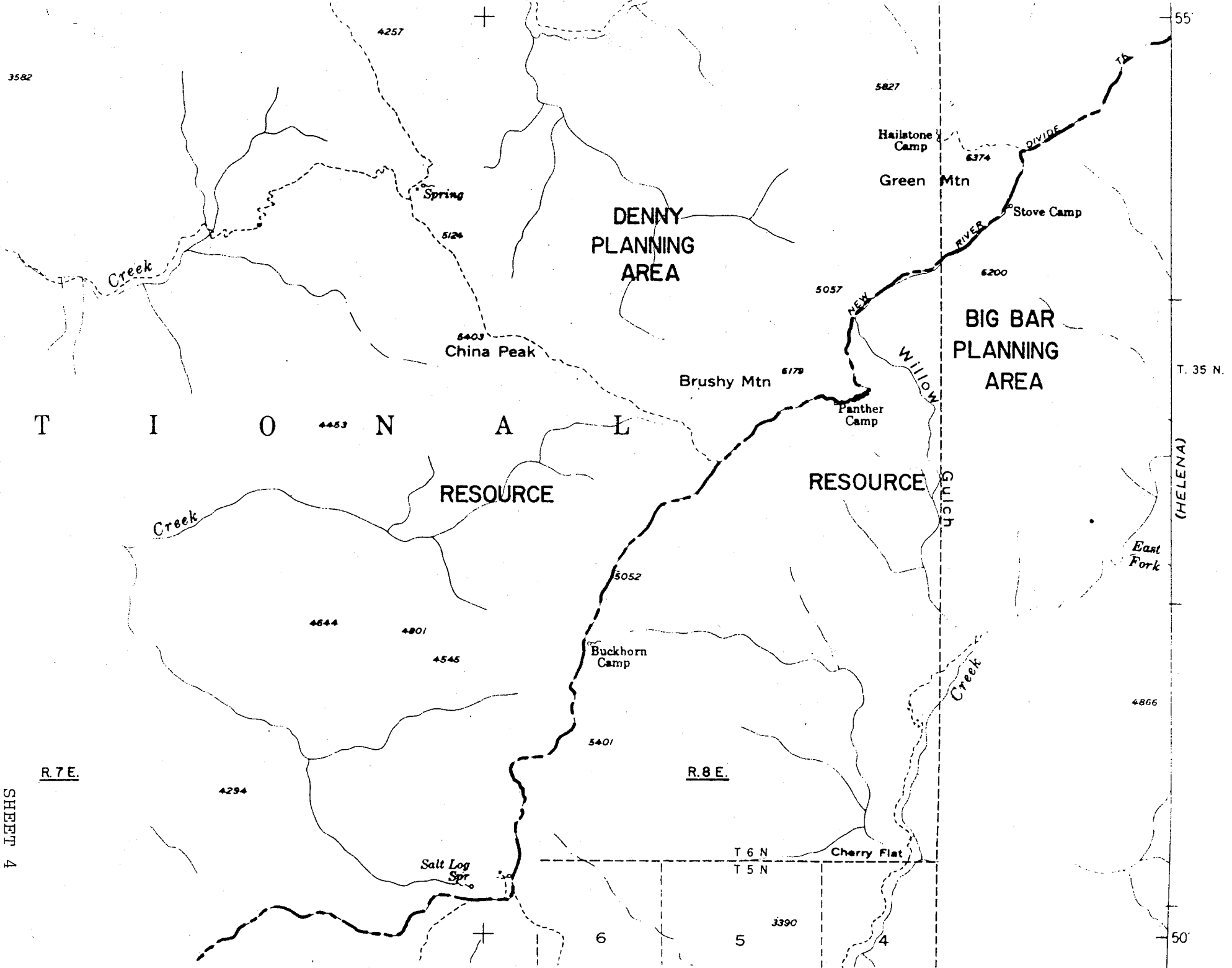
6

5

4

50

SHEET 4



(86)

SHEET 5

520 000
FEET

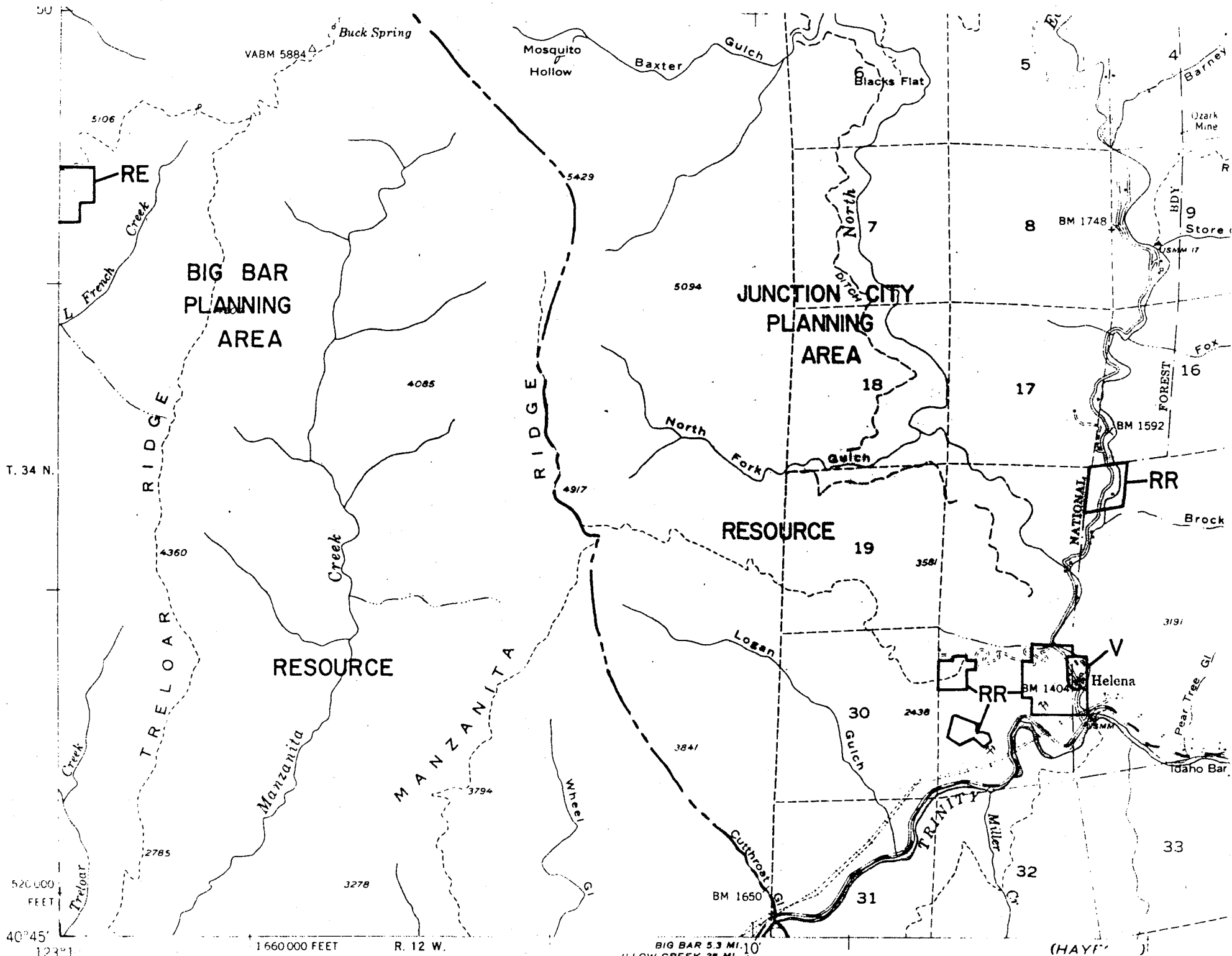
40°45'

123°1'

1 660 000 FEET R. 12 W.

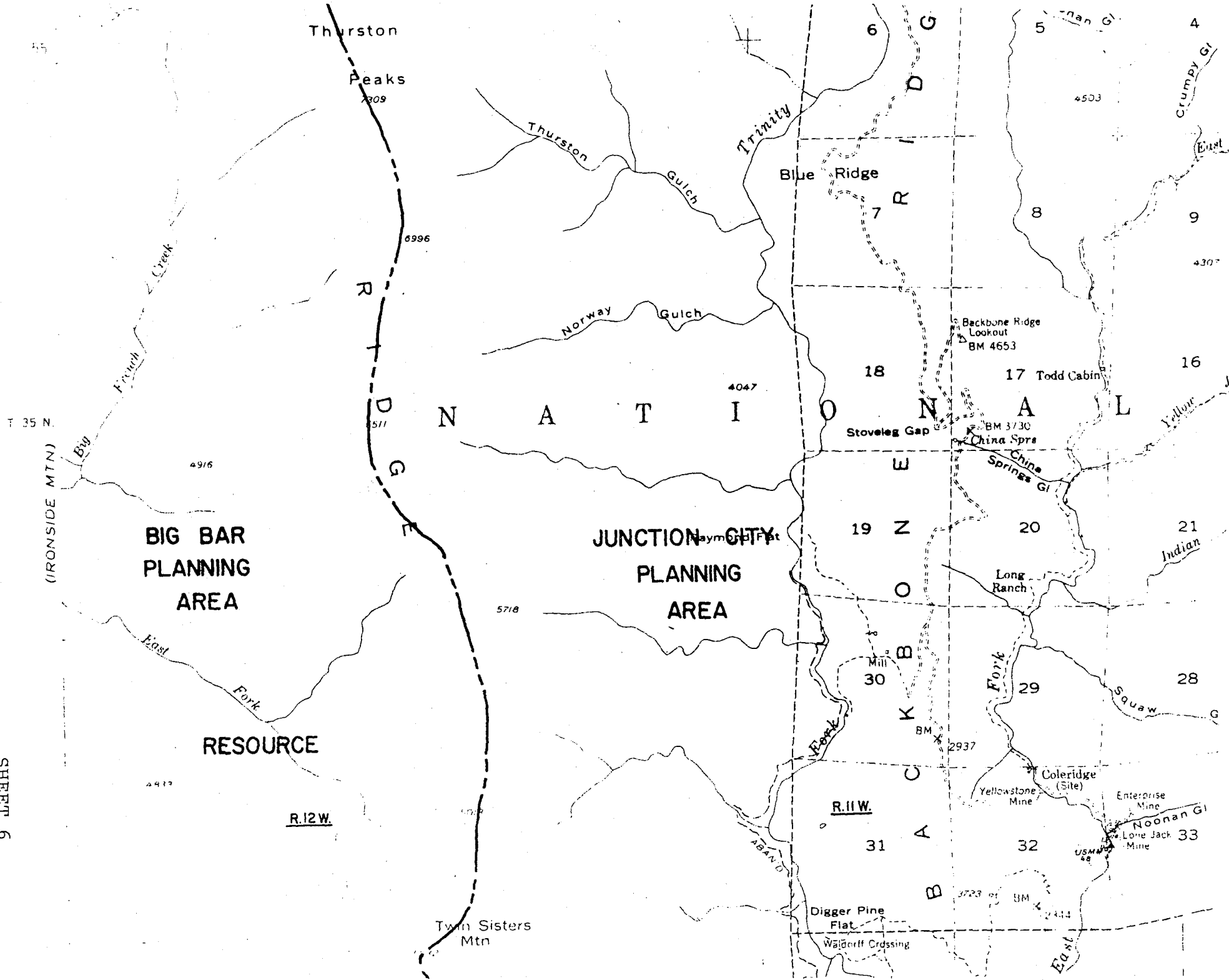
BIG BAR 5.3 MI. 10
YELLOW CREEK 38 MI.

(HAY)



(66)

SHEET 6



(IRONSIDE MTN)

**BIG BAR
PLANNING
AREA**

RESOURCE

R.12.W.

**JUNCTION CITY
PLANNING
AREA**

R.11.W.

THURSTON
PEAKS
7309

T 35 N

R 12 W

Twin Sisters Mtn

Thurston

Norway Gulch

5718

5996

6996

Trinity

Blue Ridge

18

19

31

6

7

30

31

5

8

17

20

29

32

4

9

16

21

28

33

4503

4307

BM 4653

BM 3730

2937

3723

BM 2414

East

Yellow

Indian

Squaw

Noonan G.I.

Lone Jack

East

Backbone Ridge
Lookout
BM 4653

China Springs
China Springs G.I.

Long Ranch

Yellowstone
Mine

Coleridge
(Site)

USM 48

Todd Cabin

Enterprise
Mine

Lone Jack
Mine

Waldorf
Crossing

Stoveleg Gap

Mill

Digger Pine
Flat

Waldorf
Crossing

RS BAR
100

UNITED STATES
DEPARTMENT OF THE INTERIOR
GEOLOGICAL SURVEY

FRANK B. DURKEE, DIRECTOR OF PUBLIC LANDS
A. D. EDMONSTON, STATE ENGINEER
(SAWYERS BAR 1:125 000)

123° 15'
41° 00'

R. 12 W.

10'

(SAWYERS BAR 1:125 000)

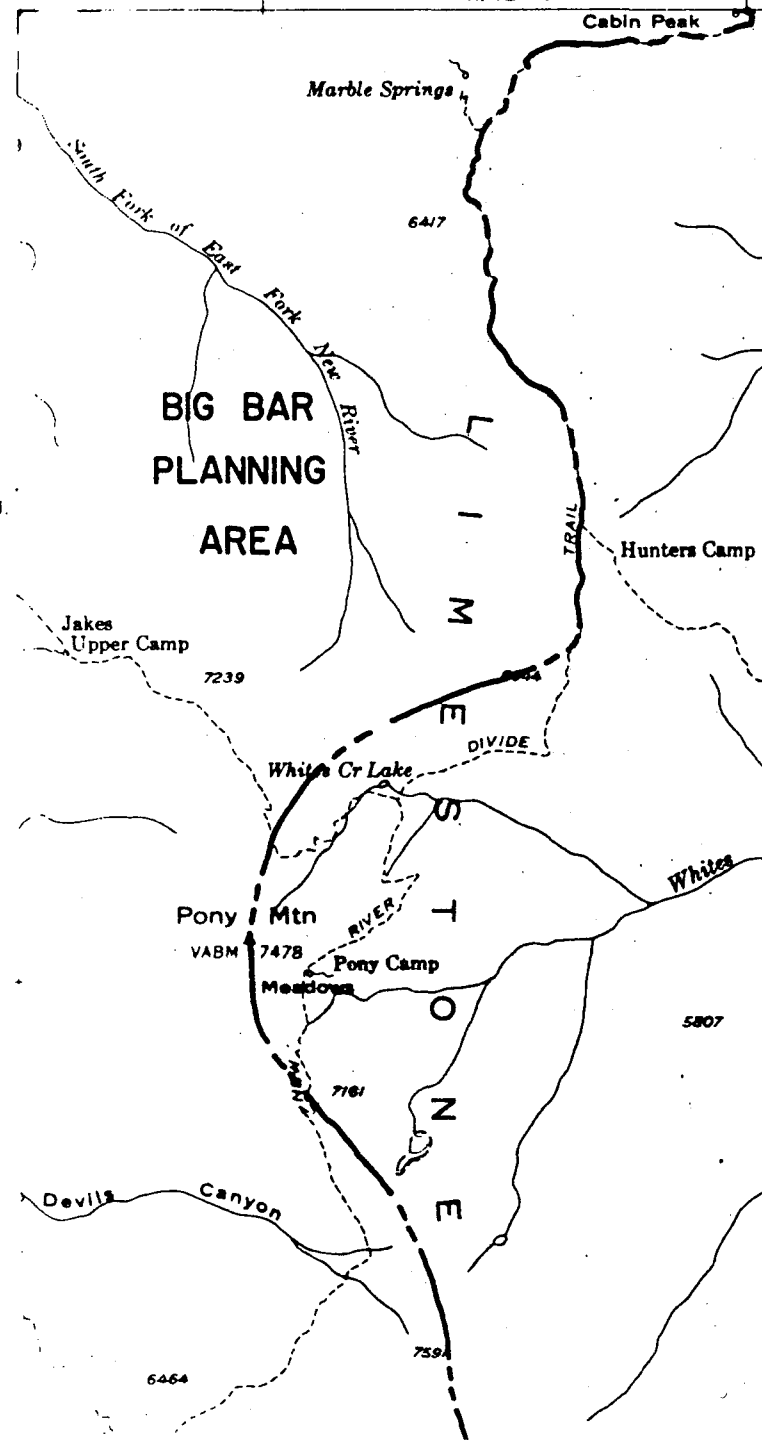
**BIG BAR
PLANNING
AREA**

**JUNCTION CITY
PLANNING
AREA**

RESOURCE

L
I
M
E
S
T
O
N
E

T
R
I
N
I



T 36 N.

(100)

SHEET 7

35

4579

Manzanita Flat

Hobo Gulch Camp

Keystone Flat

Keystone Meadows

Whites Creek

Bear Wallow Meadows

Bear Wallow Camp

Hunters Camp

Rattlesnake Camp

Strunce Cabin

Jakes Upper Camp

Pony Mtn

VABM 7478

Pony Camp Meadows

White Cr Lake

7239

6417

Cabin Peak

Marble Springs

Gas Creek

Rattlesnake Cr

French Gulch

Martin Gulch

5111

China Creek

5290

White Creek

Backbone

Devils Canyon

6464

7591

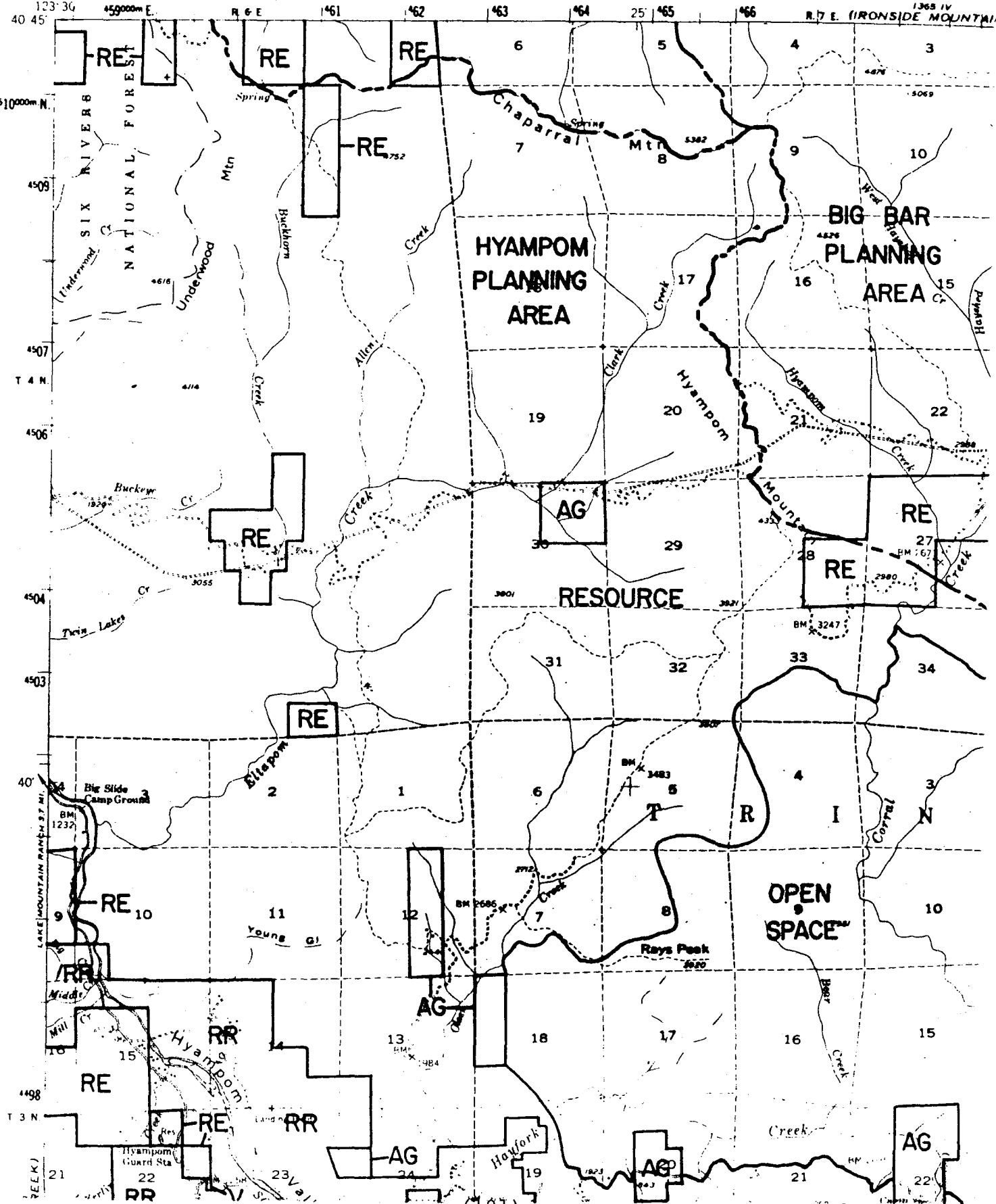
East

YAM 1201

UNITED STATES
DEPARTMENT OF THE INTERIOR
GEOLOGICAL SURVEY

STATE OF CALIFOR
REPRESENTED BY TI
DIRECTOR OF PUBLIC W

(WILLO, 1365 PEAK)



(102)

